







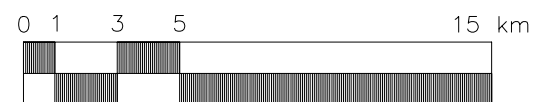


- KEY**
-  RURAL SETTLEMENT AREA*
 -  RURAL AREA
 -  INDUSTRIAL AREA*
 -  MARINE INDUSTRIAL AREA*
 -  AGRICULTURAL AREA*
 -  UPLAND RESOURCE AREA
 -  300m COASTAL AREA
 -  RURAL SERVICE CENTRE

*Precise locations and boundaries to be determined in future Electoral Area and Local Area Plans or other planning studies.



RURAL COMOX VALLEY - OCP
Regional District of Comox/Strathcona

Land Use Designation Map - Schedule B

Date	Creation/revision