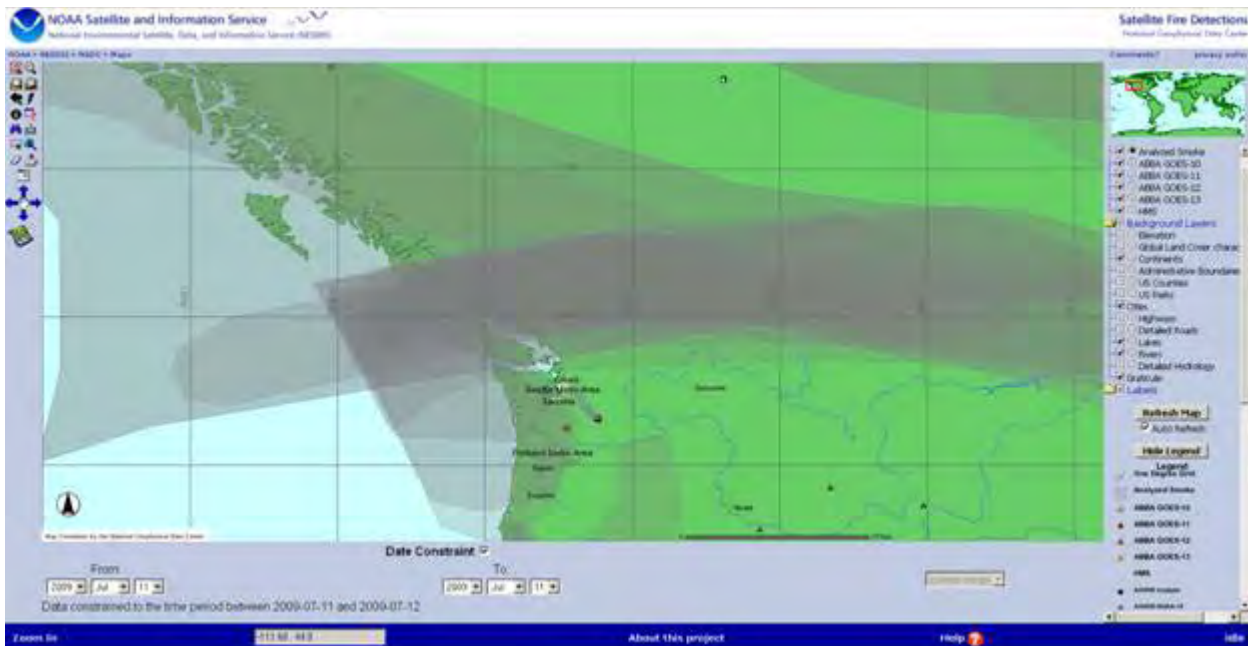


## Appendix III – Smoke Analysis

SOURCE: NOAA Satellite and Information Service – Satellite Fire Detections website  
<http://map.ngdc.noaa.gov/website/firedetects/viewer.htm>

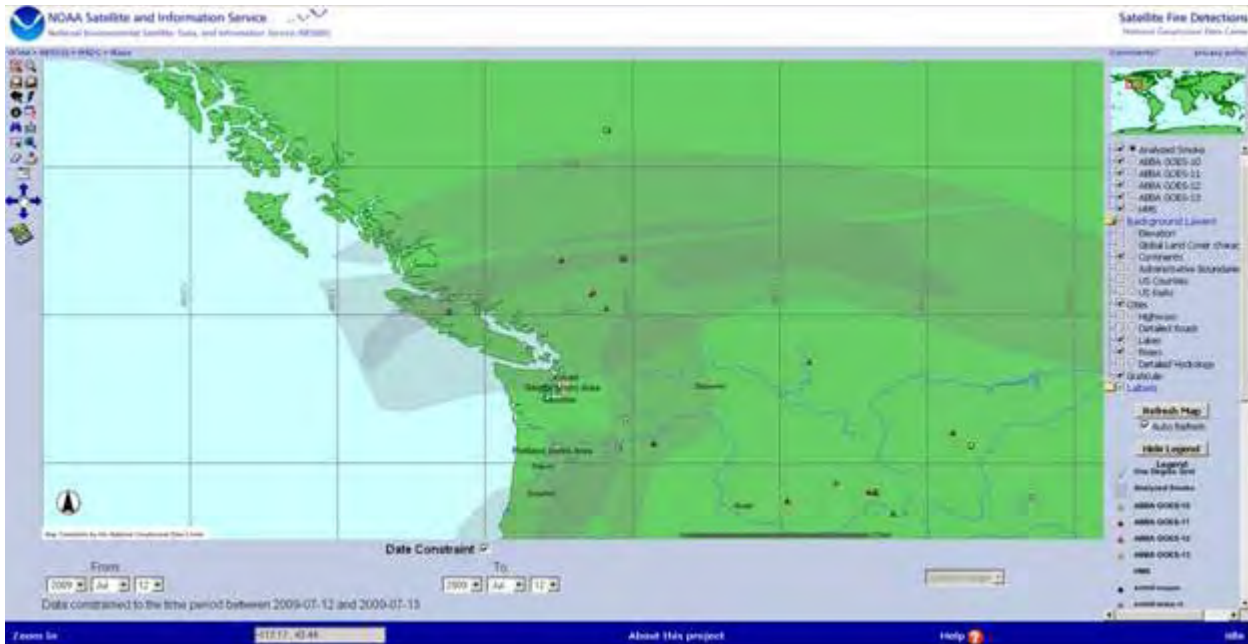
July 28<sup>th</sup> and August 9<sup>th</sup>. Although daily levels did not exceed 15 µg/m<sup>3</sup> on average, wildfires outside of the CVRD also occurred on July 11<sup>th</sup> / 12<sup>th</sup>, and August 28<sup>th</sup> / August 29<sup>th</sup>.

July 11, 2009:

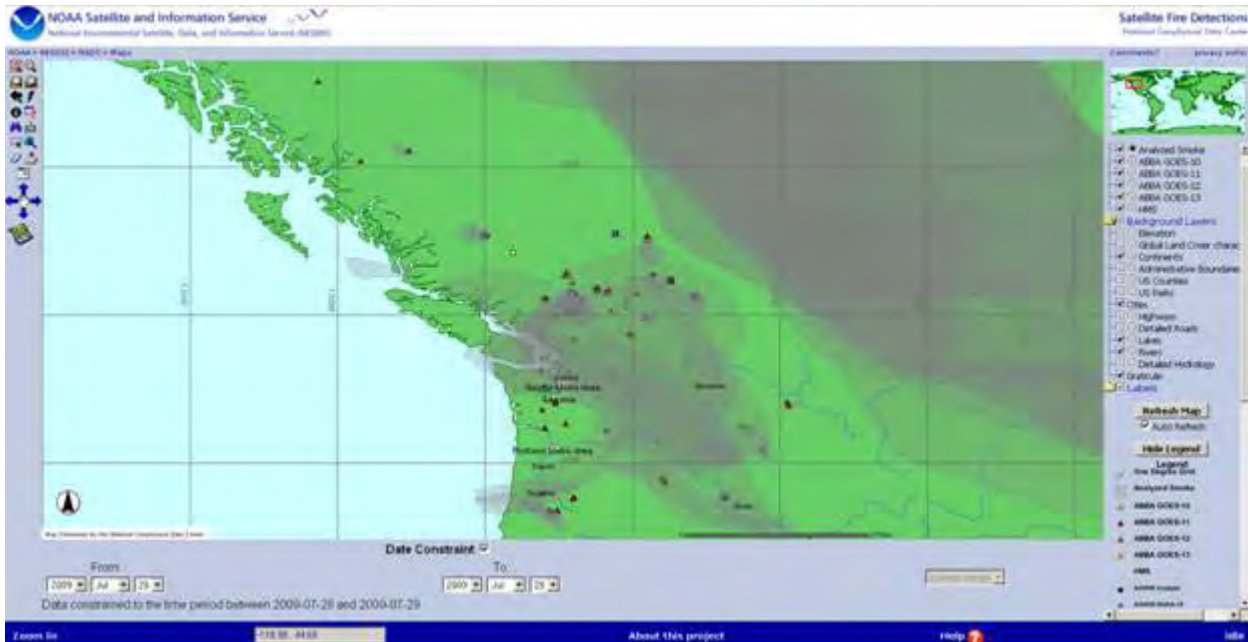


# Monitoring of Fine Particulate Matter (PM<sub>2.5</sub>) in the Comox Valley Regional District December 2009

July 12, 2009:

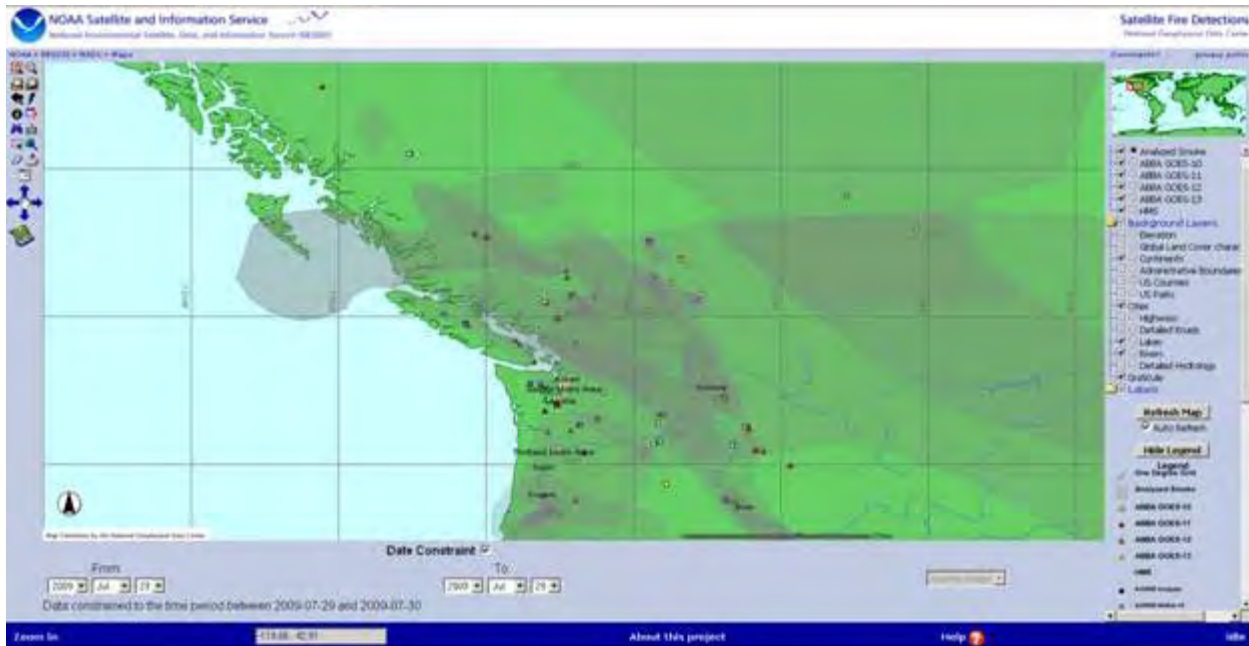


July 28, 2009:

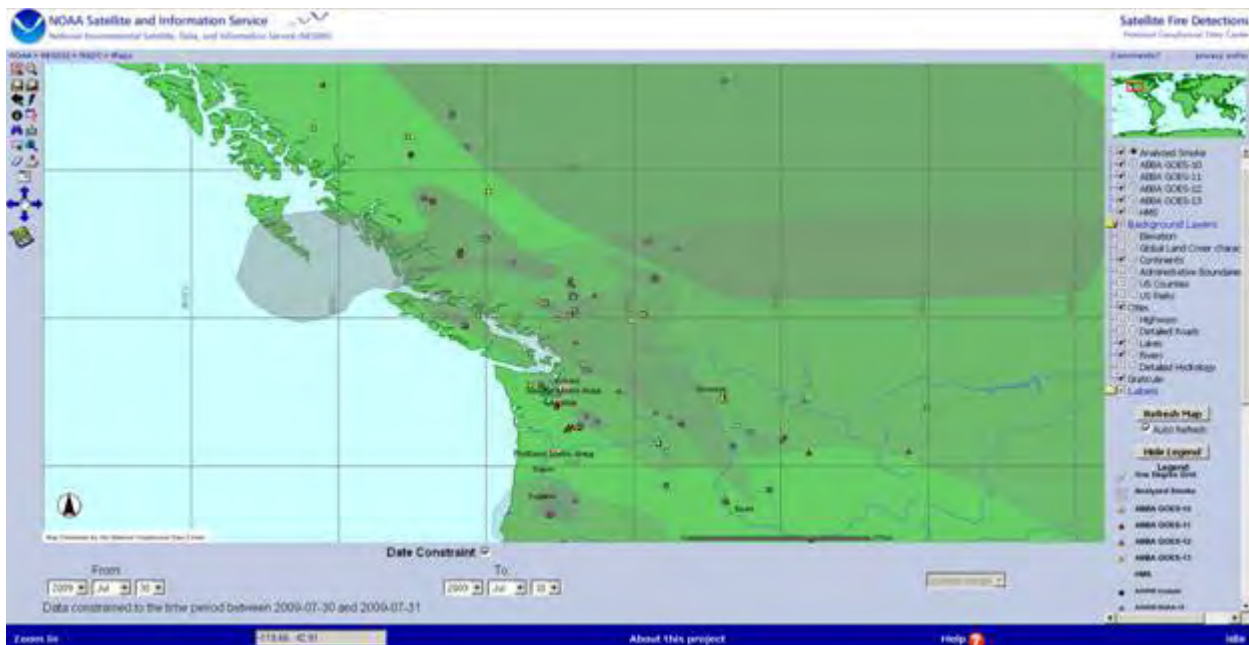


# Monitoring of Fine Particulate Matter (PM<sub>2.5</sub>) in the Comox Valley Regional District December 2009

July 29, 2009:



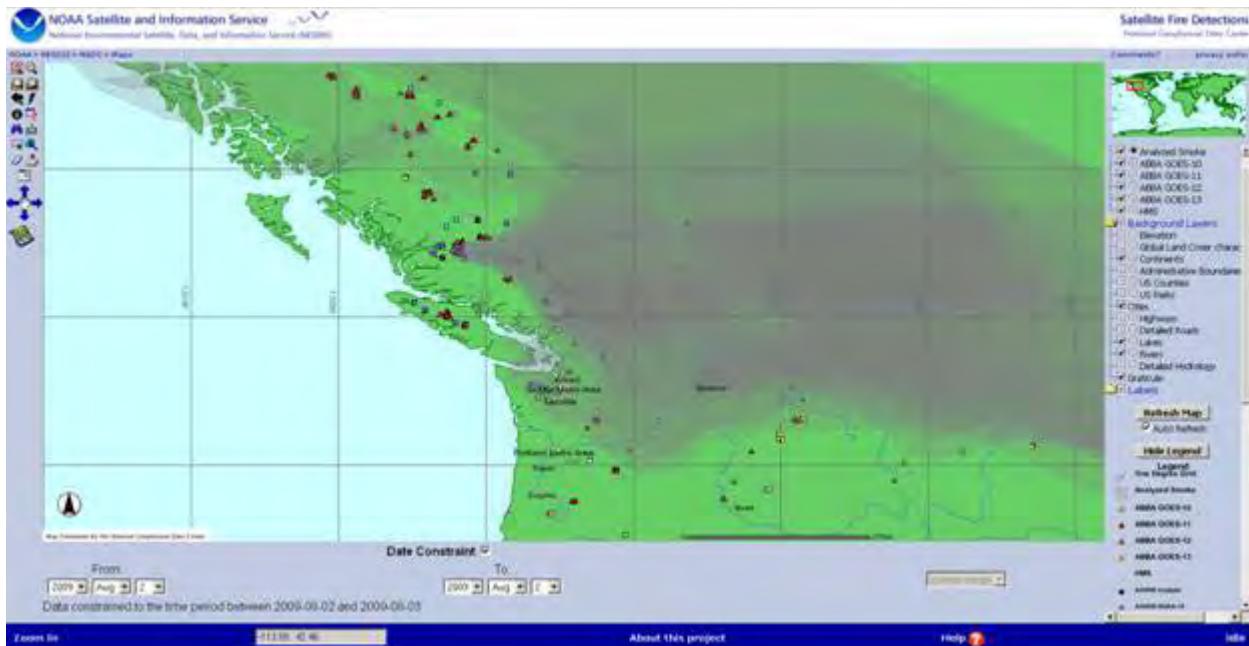
July 30, 2009:



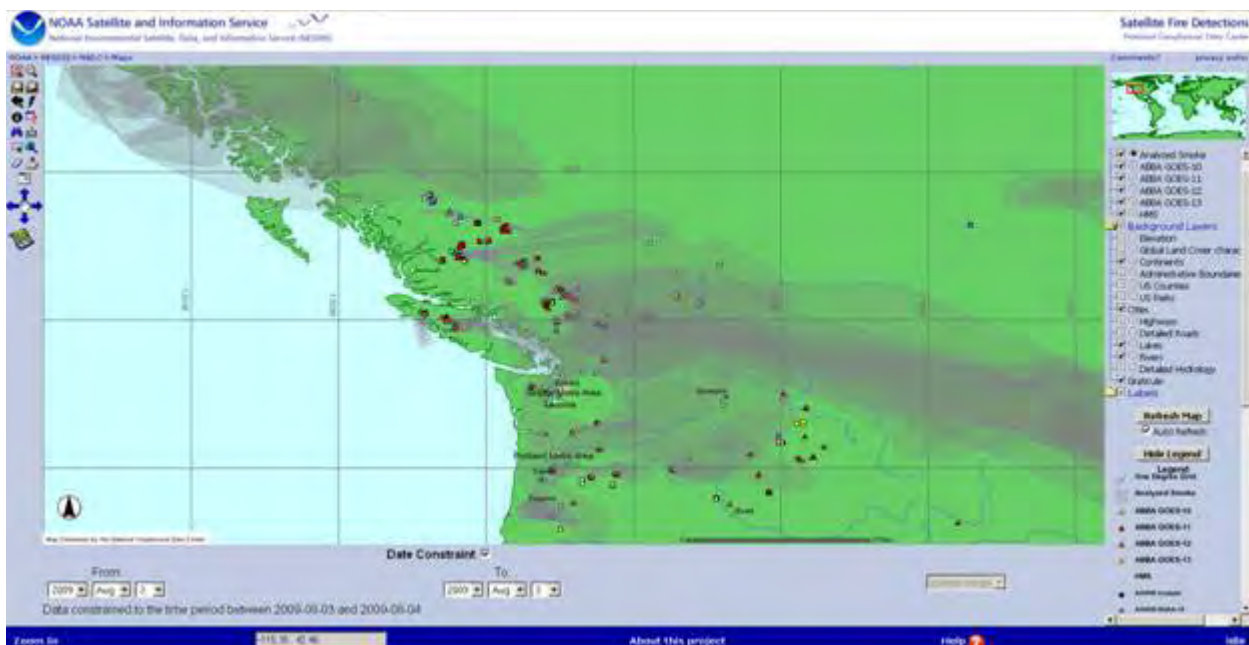


# Monitoring of Fine Particulate Matter (PM<sub>2.5</sub>) in the Comox Valley Regional District December 2009

August 2, 2009:

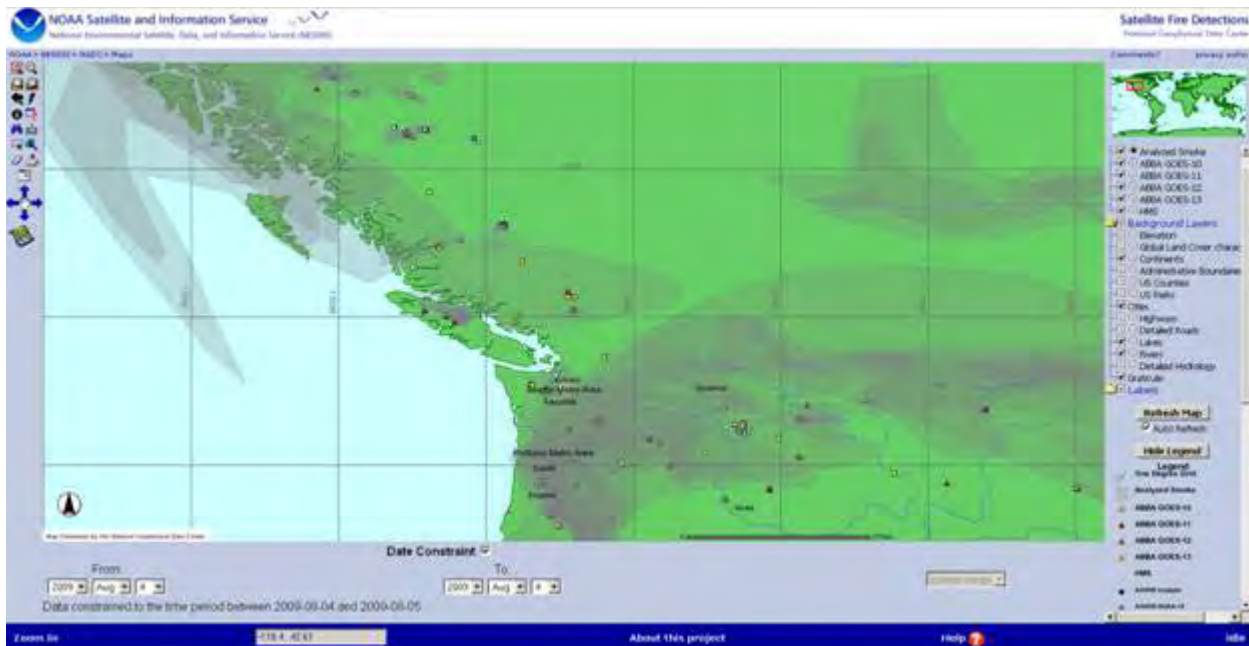


August 3, 2009:

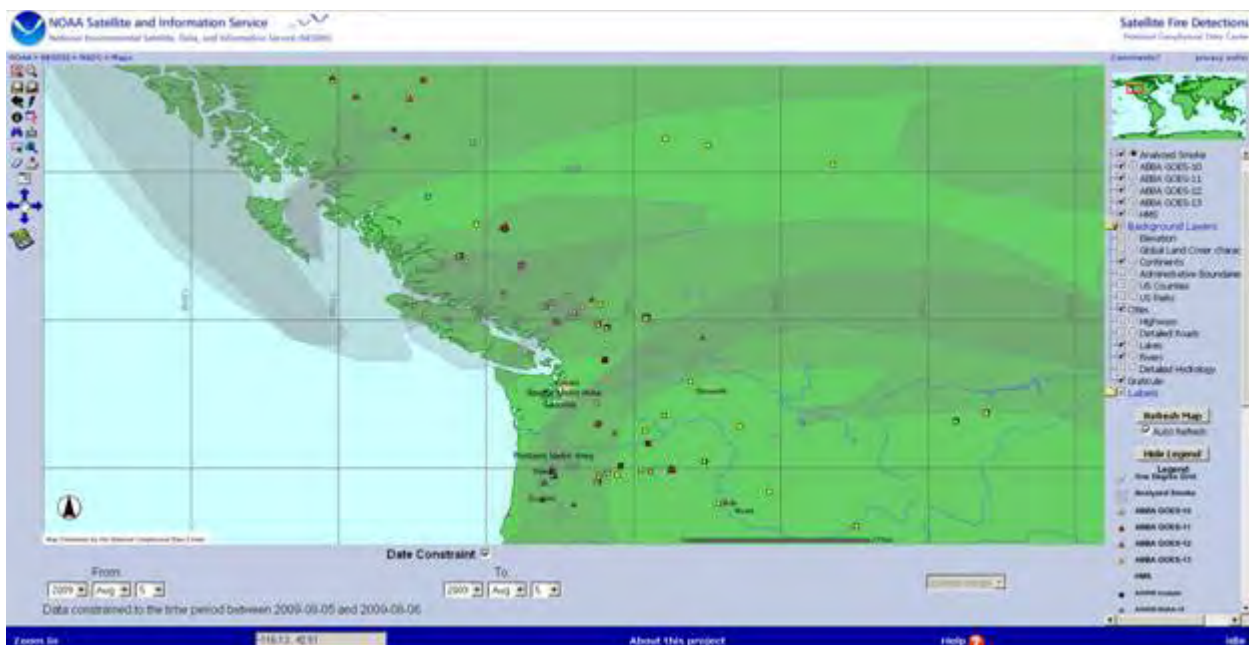


# Monitoring of Fine Particulate Matter (PM<sub>2.5</sub>) in the Comox Valley Regional District December 2009

August 4, 2009:

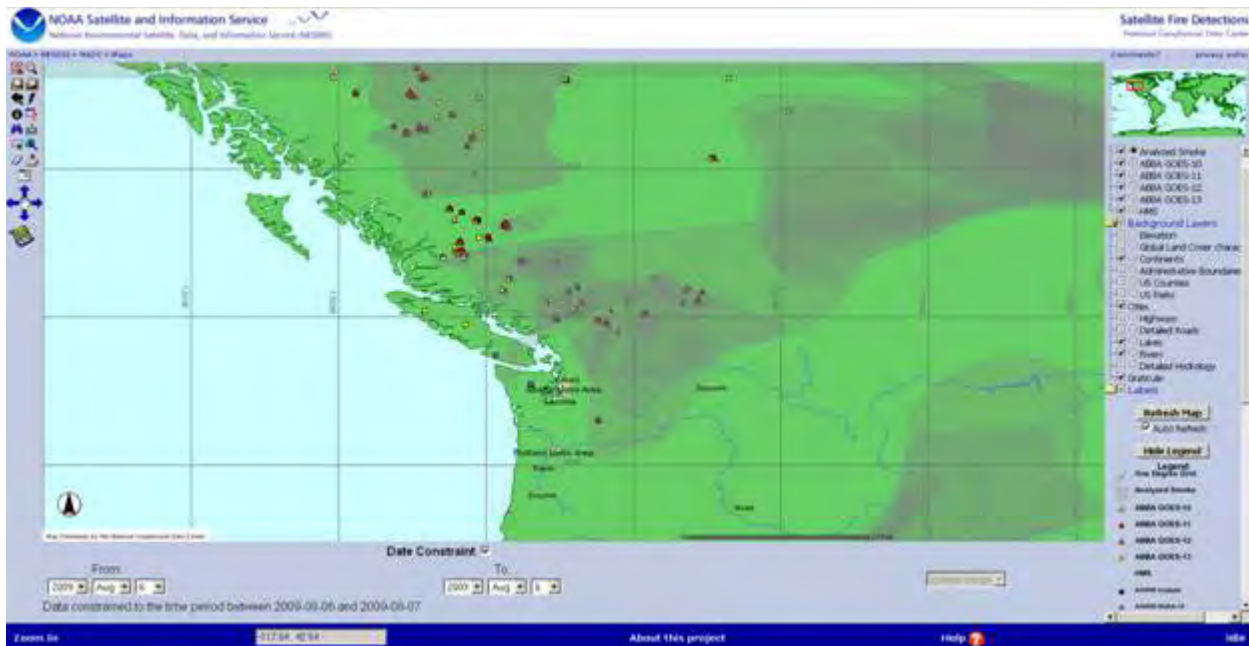


August 5, 2009:

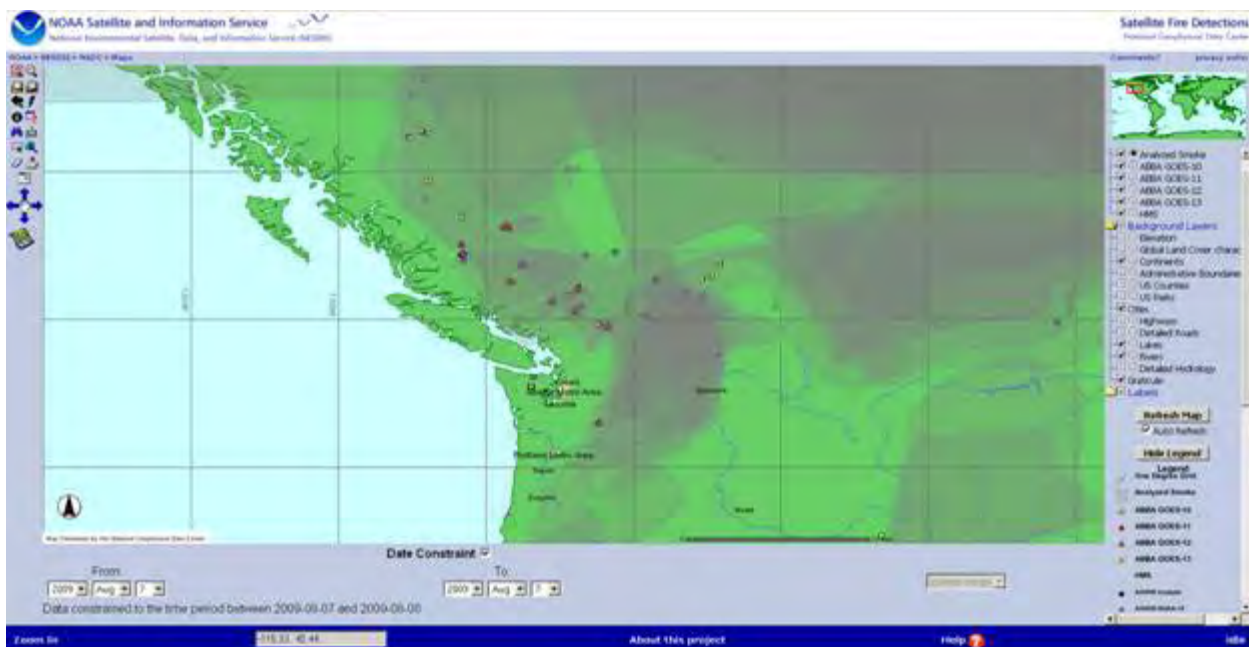


# Monitoring of Fine Particulate Matter (PM<sub>2.5</sub>) in the Comox Valley Regional District December 2009

August 6, 2009:

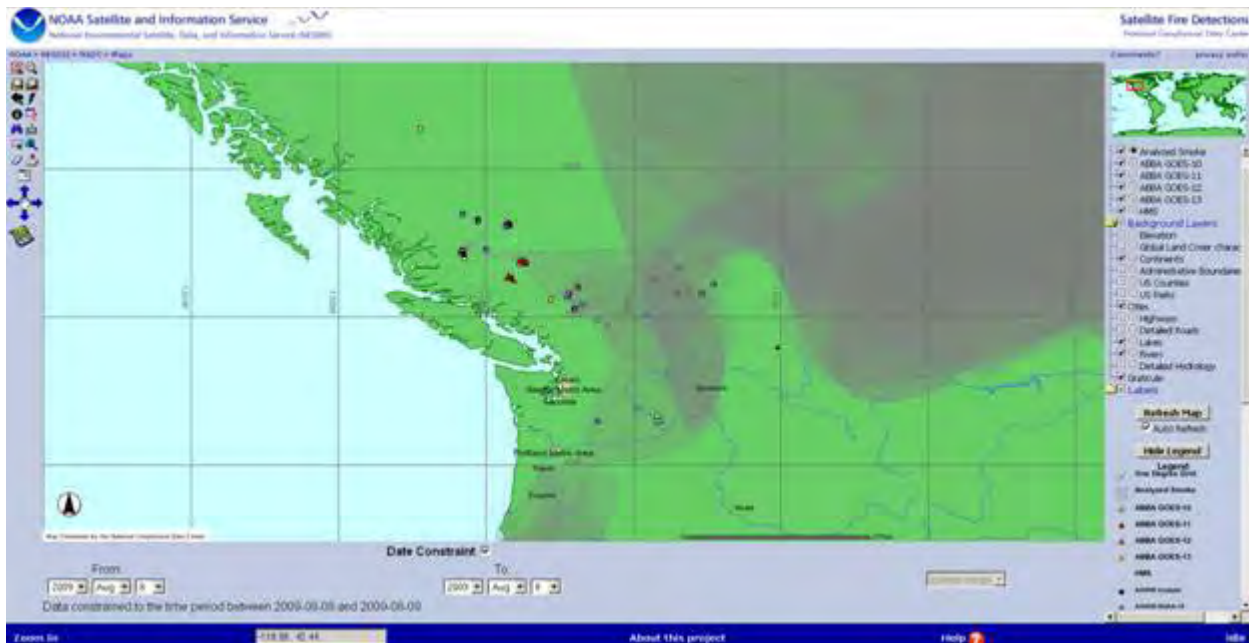


August 7, 2009:

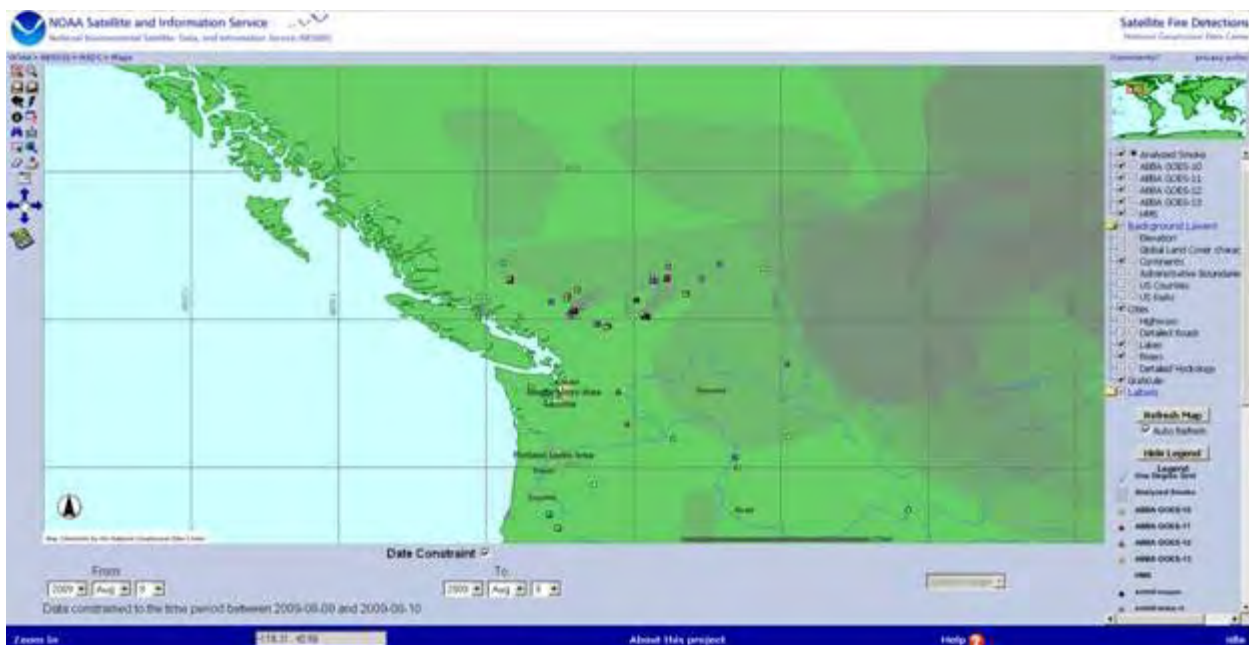


# Monitoring of Fine Particulate Matter (PM<sub>2.5</sub>) in the Comox Valley Regional District December 2009

August 8, 2009:

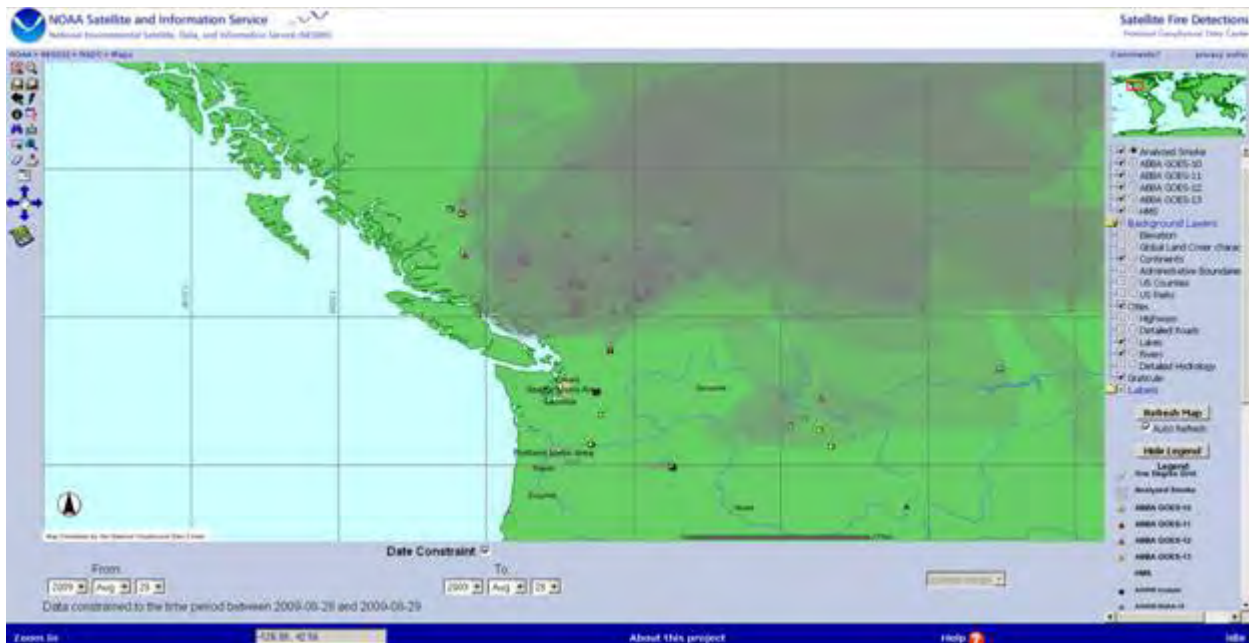


August 9, 2009:



# Monitoring of Fine Particulate Matter (PM<sub>2.5</sub>) in the Comox Valley Regional District December 2009

August 28, 2009:



August 29, 2009:

